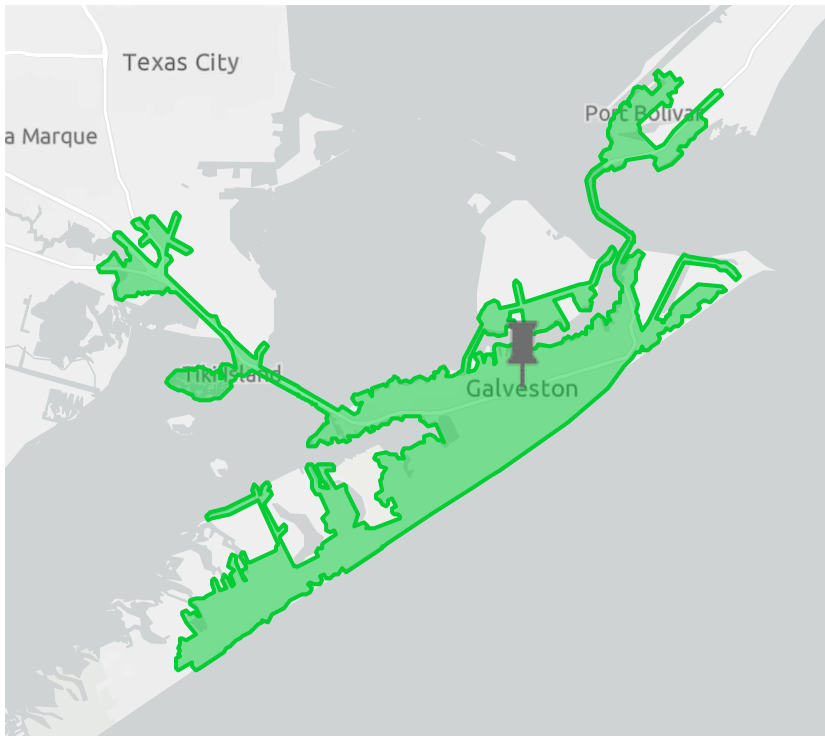


# Population Trends

Galveston, Texas (10 miles)  
Galveston, Texas  
Drive distance of 10 miles

Prepared by Esri  
Latitude: 29.29532  
Longitude: -94.80791



## POPULATION TRENDS AND KEY INDICATORS

Galveston, Texas  
Drive distance of 10 miles

<b>54,693</b>	<b>23,982</b>	<b>2.16</b>	<b>41.0</b>	<b>\$56,534</b>	<b>\$313,830</b>	<b>67</b>	<b>69</b>	<b>80</b>
Population	Households	Avg Size	Median Age	Median Household Income	Median Home Value	Wealth Index	Housing Affordability	Diversity Index

### MORTGAGE INDICATORS



**\$8,956**

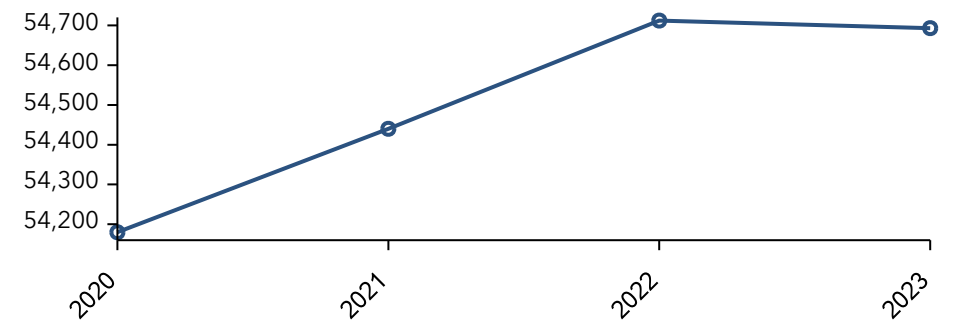
Avg Spent on Mortgage & Basics



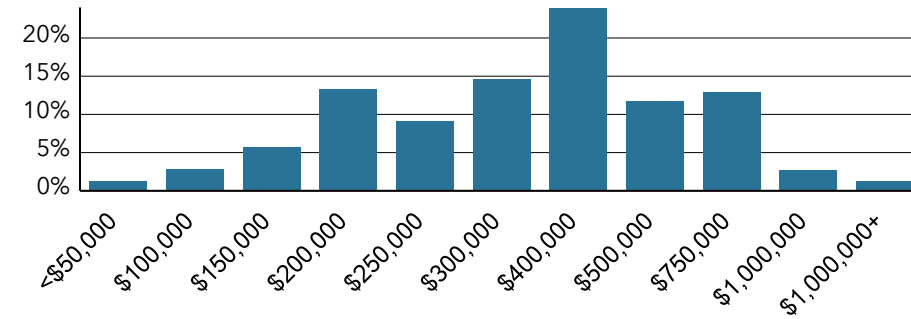
**33.4%**

Percent of Income for Mortgage

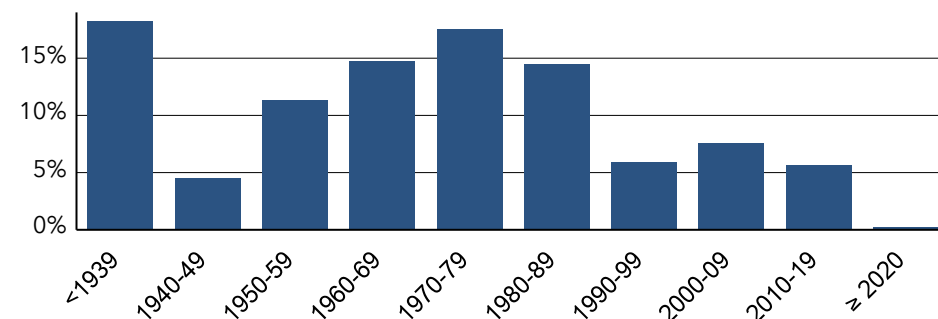
### Historical Trends: Population




### Home Value



### Housing: Year Built

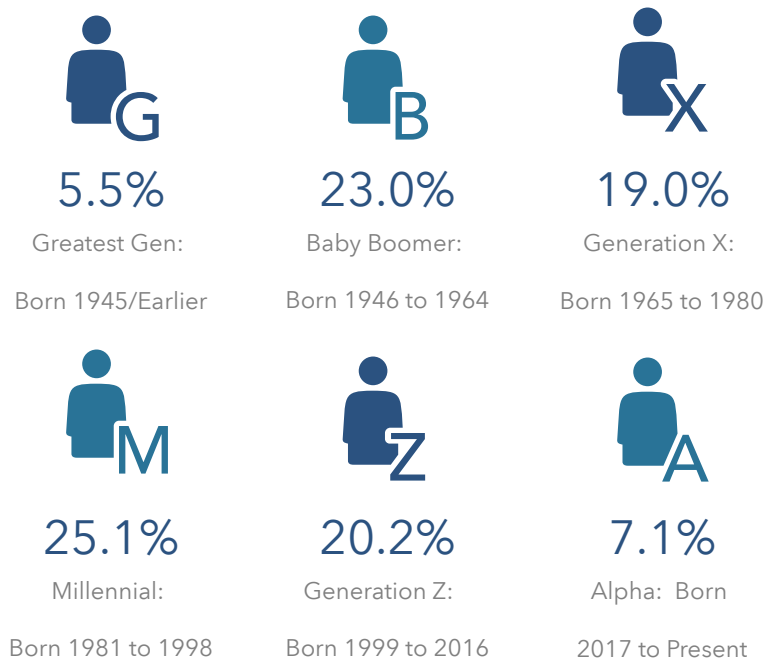


### POPULATION BY AGE



Under 18 (17.9%)  
Ages 18 to 64 (62.4%)  
Aged 65+ (19.8%)

### POPULATION BY GENERATION



Source: This infographic contains data provided by Esri (2023, 2028), Esri-U.S. BLS (2023), ACS (2017-2021). © 2023 Esri